




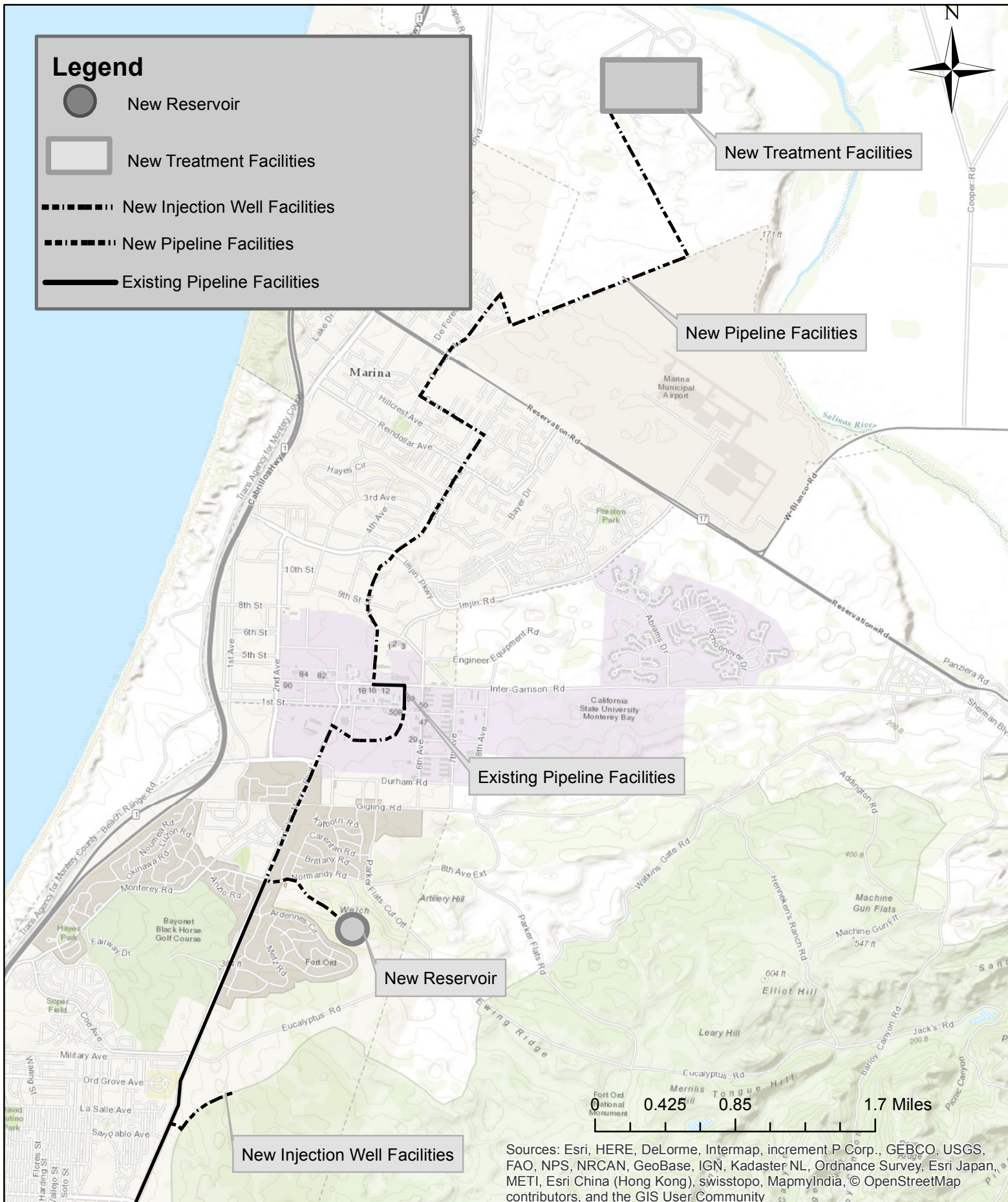


Legend

-  New Reservoir
-  New Treatment Facilities
-  New Injection Well Facilities
-  New Pipeline Facilities
-  Existing Pipeline Facilities



Sources: Esri, HERE, DeLorme, Intermap, increment P Corp., GEBCO, USGS, FAO, NPS, NRCAN, GeoBase, IGN, Kadaster NL, Ordnance Survey, Esri Japan, METI, Esri China (Hong Kong), swisstopo, MapmyIndia, © OpenStreetMap contributors, and the GIS User Community



Marina Coast Water District
 11 Reservation Road
 Marina, CA 93933
 mcwd.org

Exhibit C Product Water Conveyance Facilities

Drawn By:
 J.Hollida

Date:
 10/16/2017